# *Yuba Foothills Community Wildfire Protection Plan*

## *Project Setting*

*Figure 1*

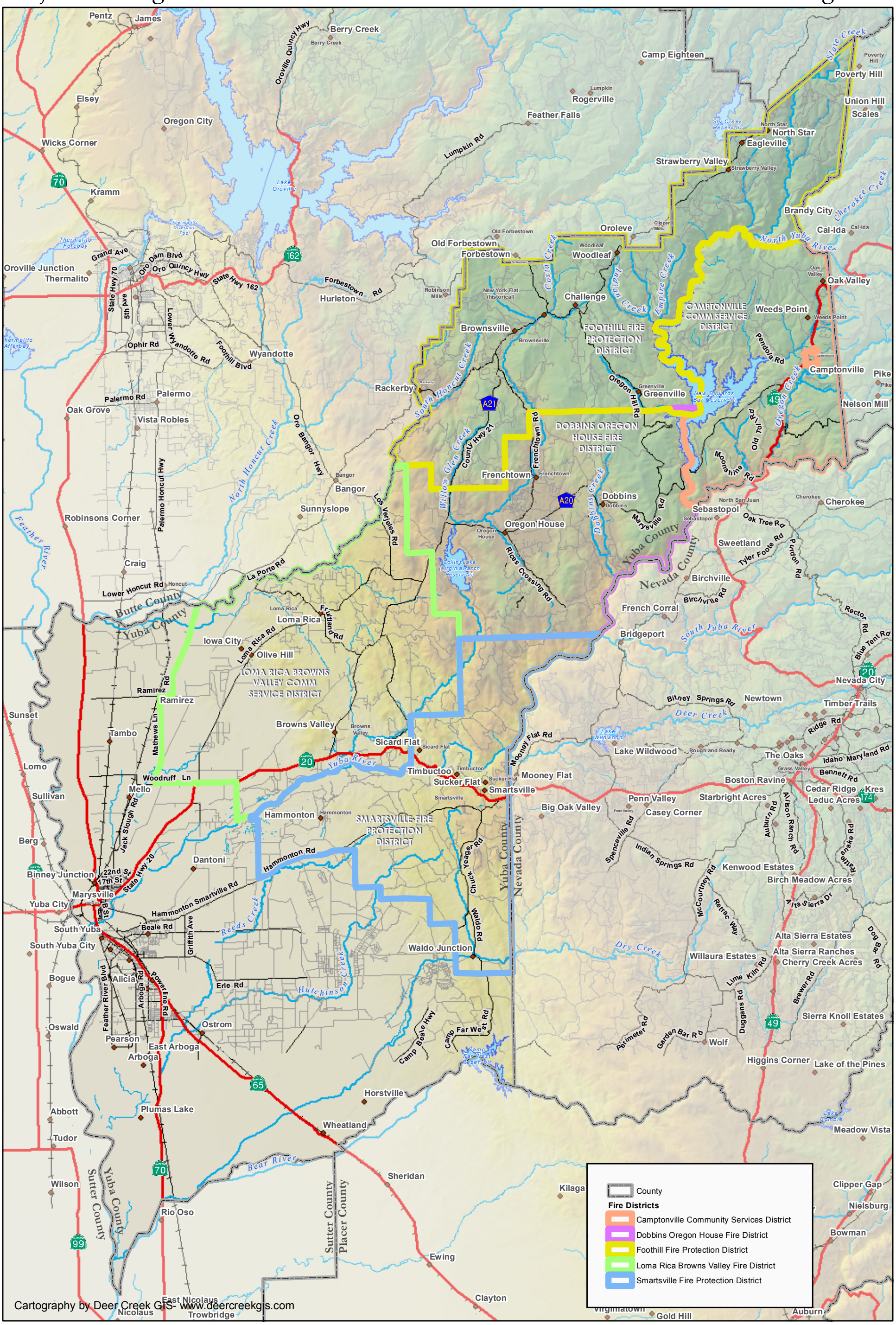

# *Yuba Foothills Community Wildfire Protection Plan*

## *Fire Protection Districts*

*Figure 2*

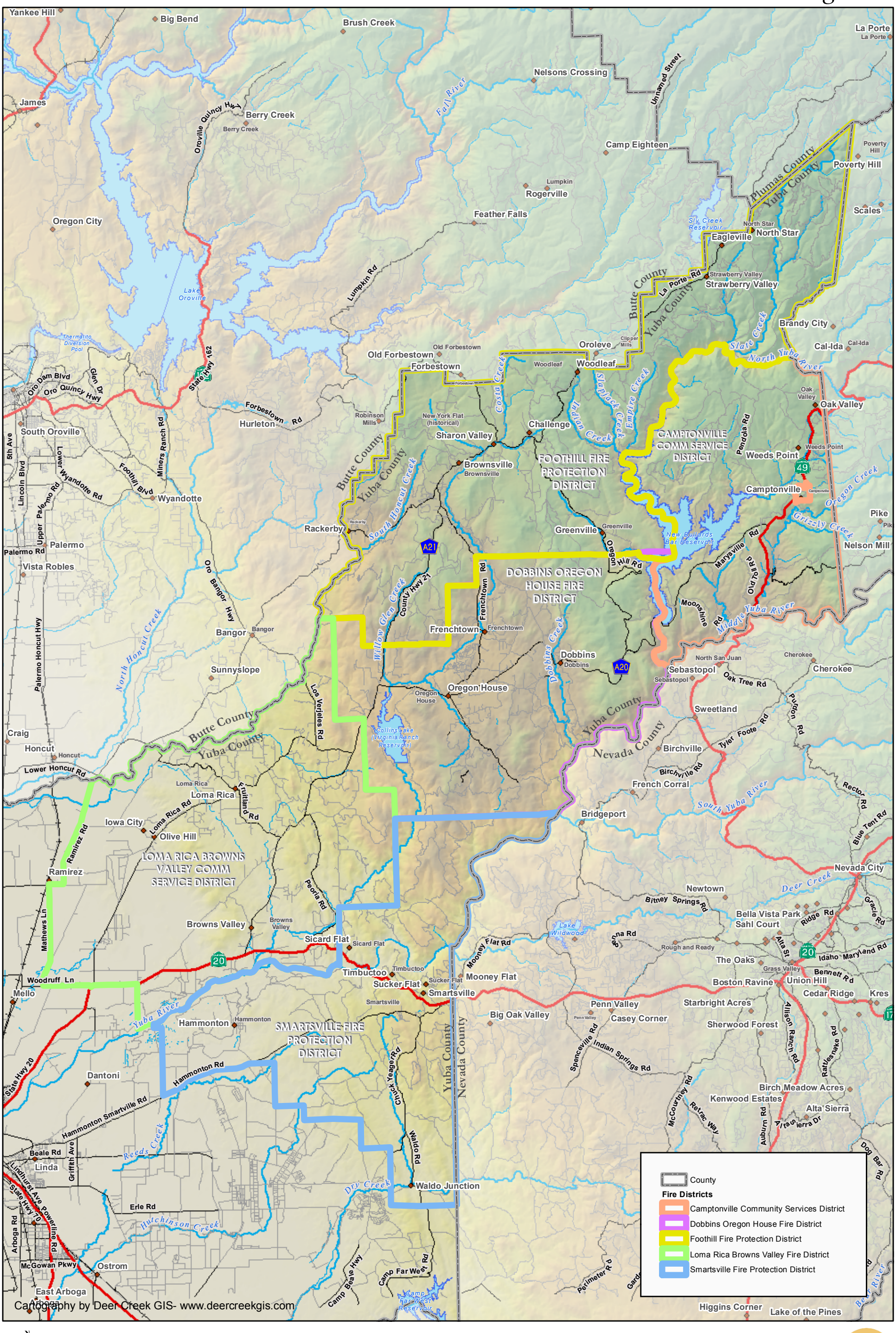

# *Yuba Foothills Community Wildfire Protection Plan*
## *Camptonville Community Services District*

*Figure 3*

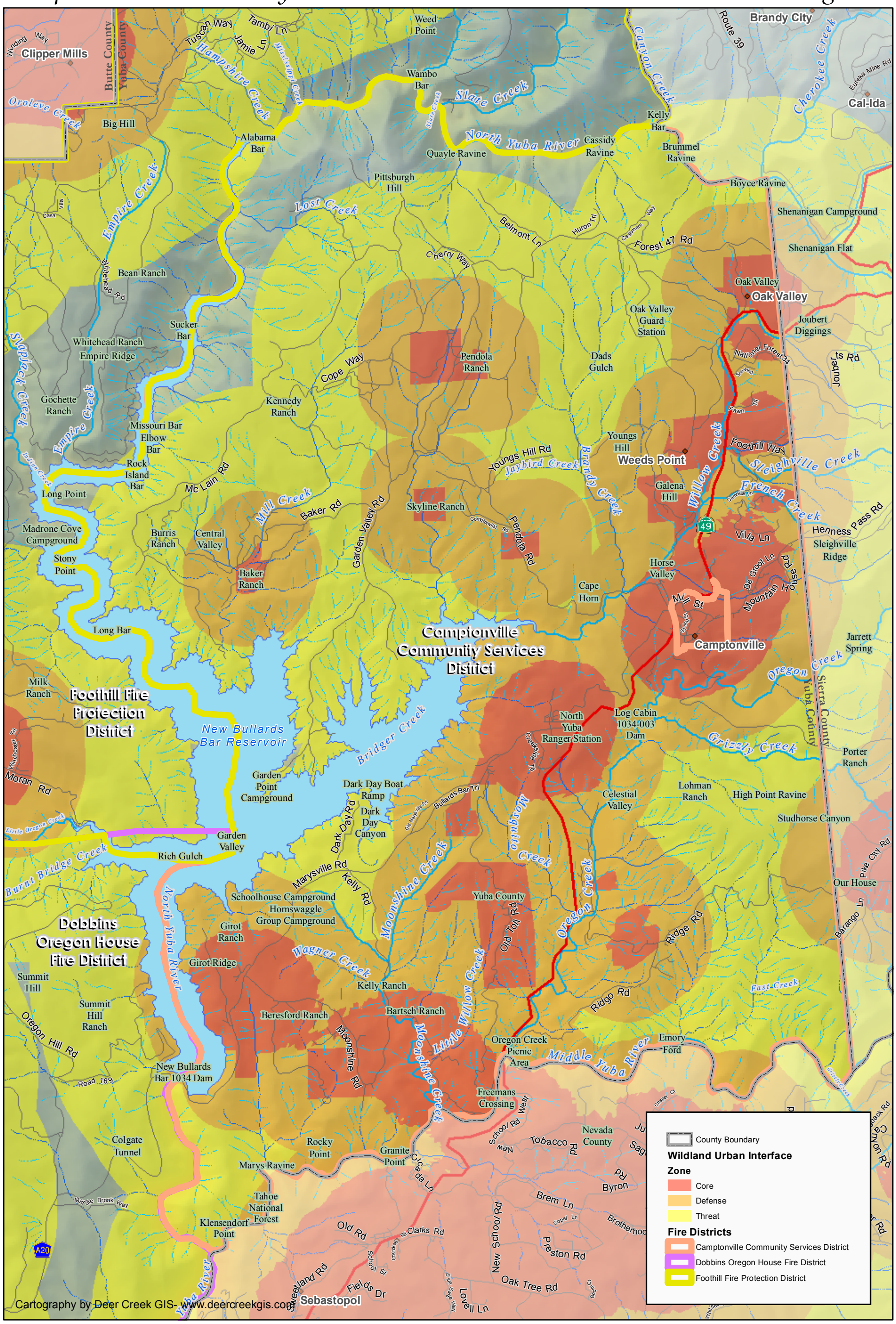

# *Yuba Foothills Community Wildfire Protection Plan*

## *Dobbins Oregon House Fire Protection District*

*Figure 4*

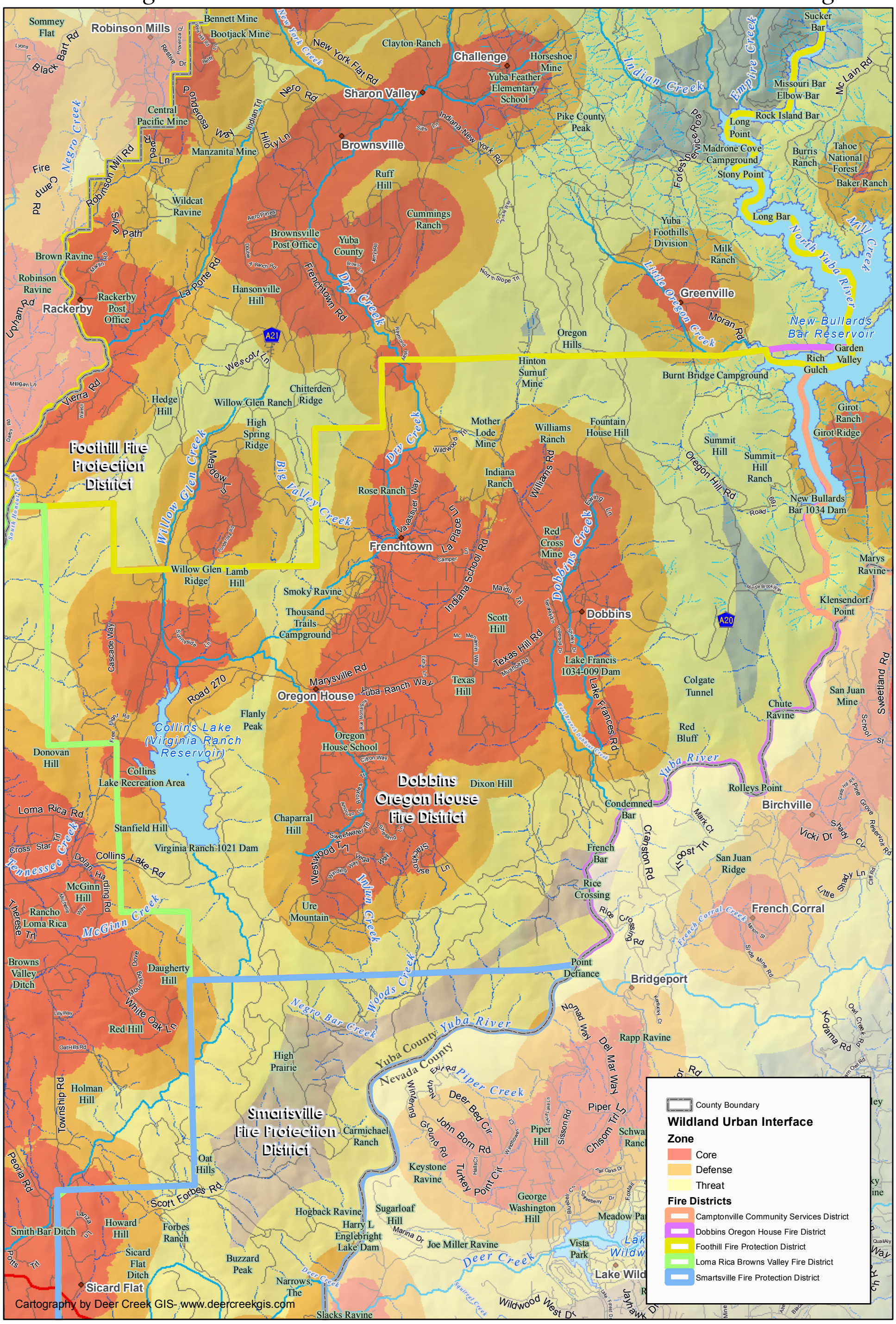

# Yuba Foothills Community Wildfire Protection Plan

## Foothill Fire Protection District

Figure 5

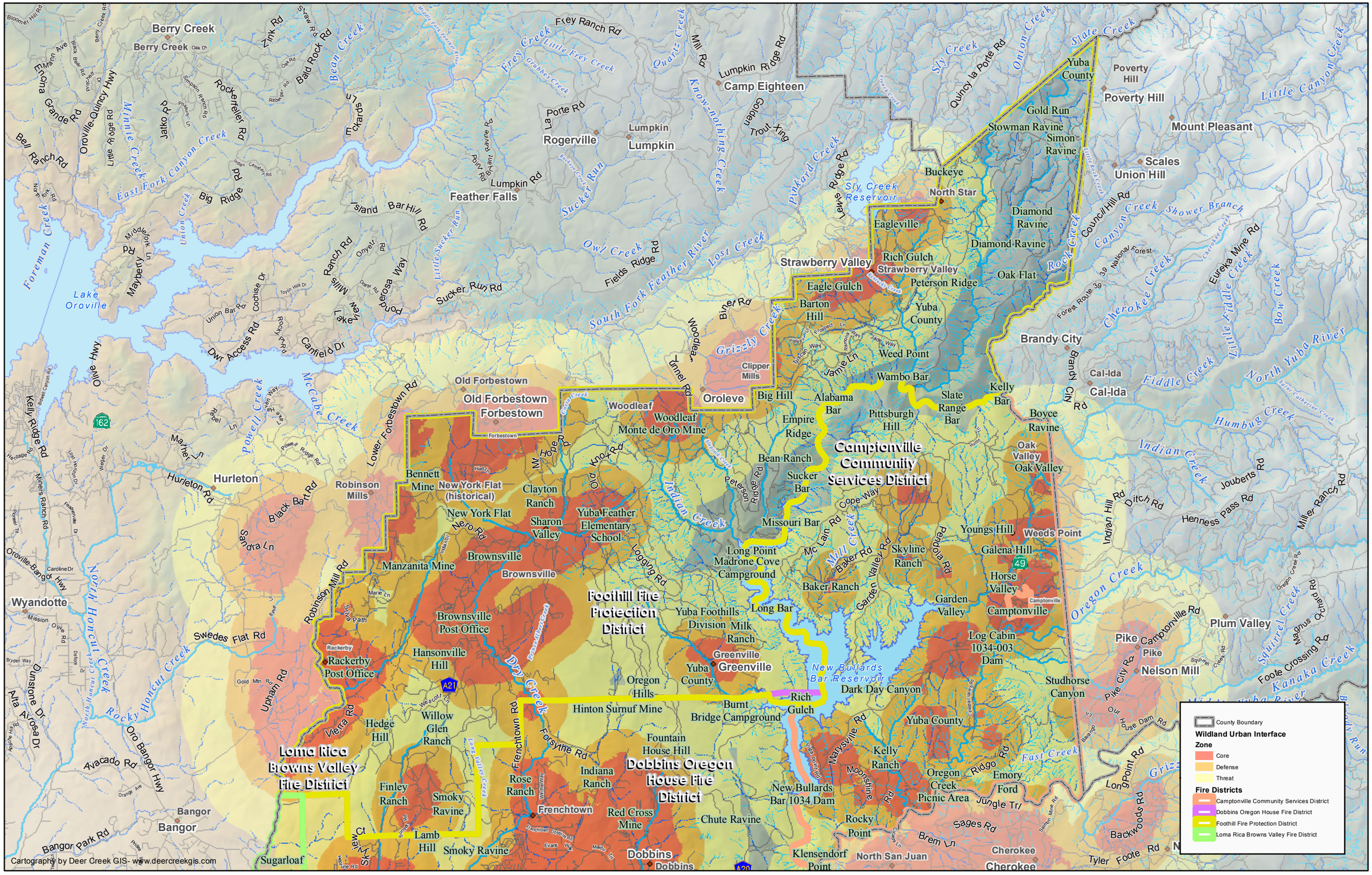

# *Yuba Foothills Community Wildfire Protection Plan*

## *Loma Rica Browns Valley Fire Protection District*

*Figure 6*

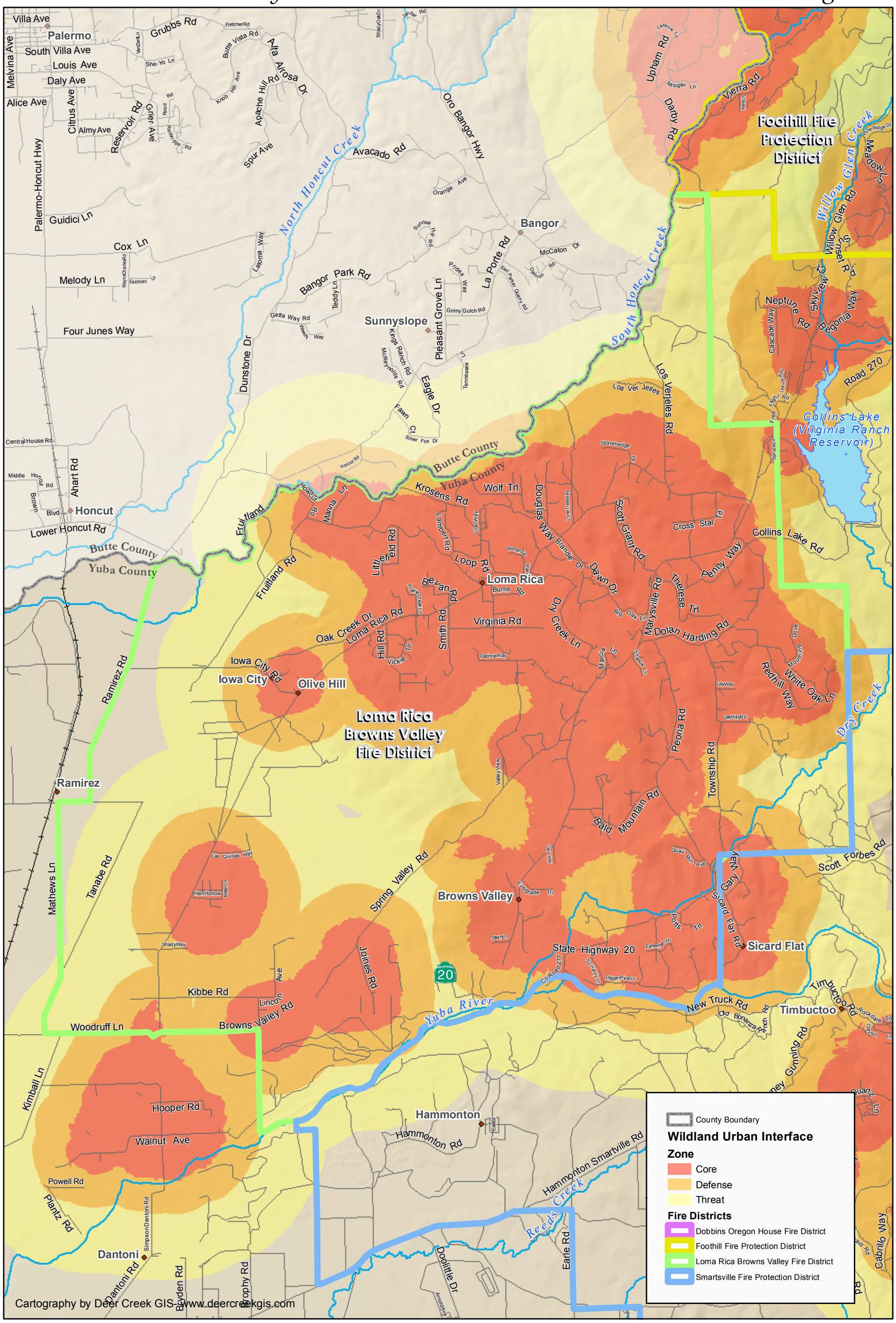

# *Yuba Foothills Community Wildfire Protection Plan*
## *Smartsville Fire Protection District*

*Figure 7*

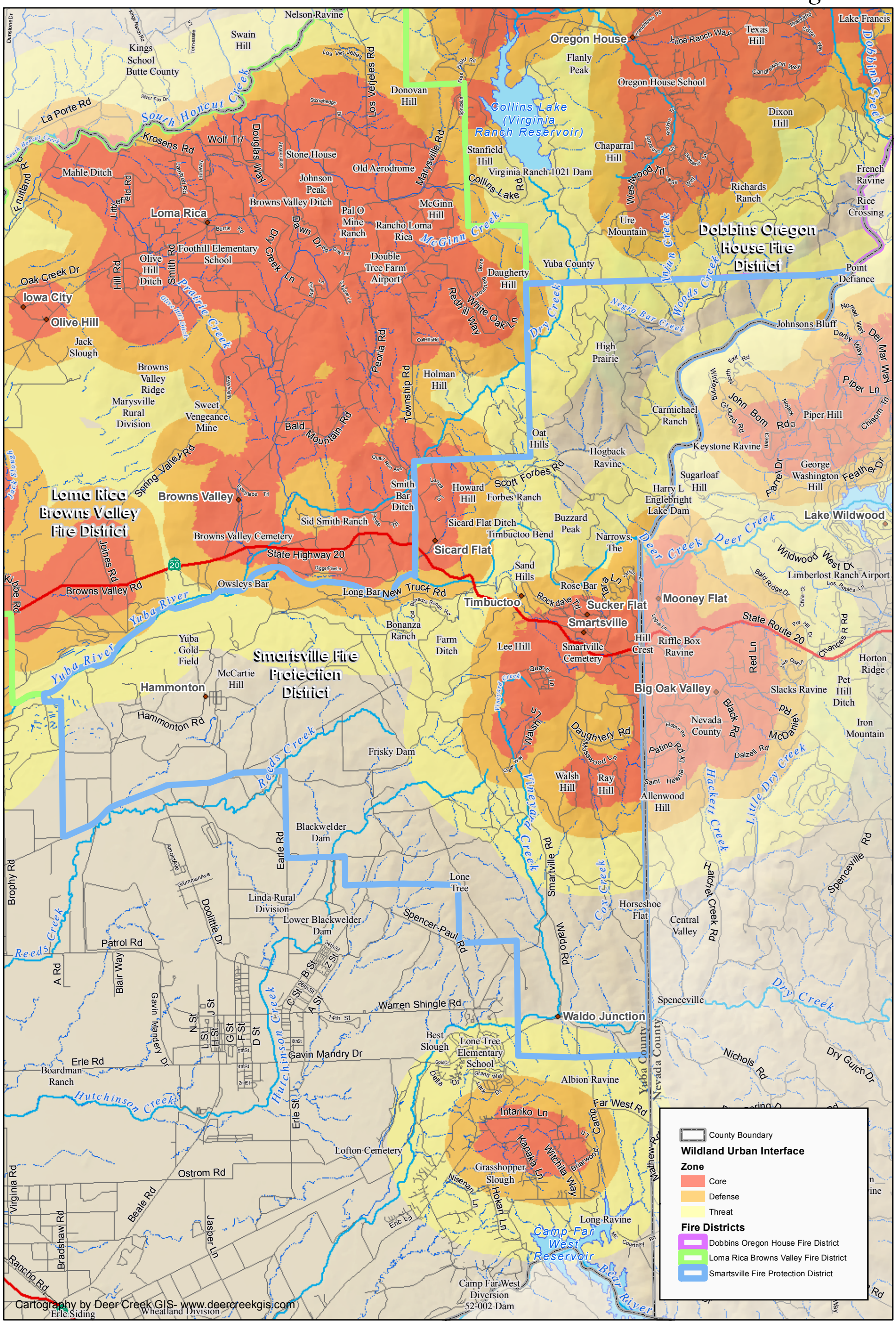

# *Yuba Foothills Community Wilfire Protection Plan*
## *Camptonville CSD Project Prioritization*

*Figure 13*

# *Yuba Foothills Community Wildfire Protection Plan*
## *Dobbins Oregon House FPD Community Hazard Assesment*

*Figure 14*

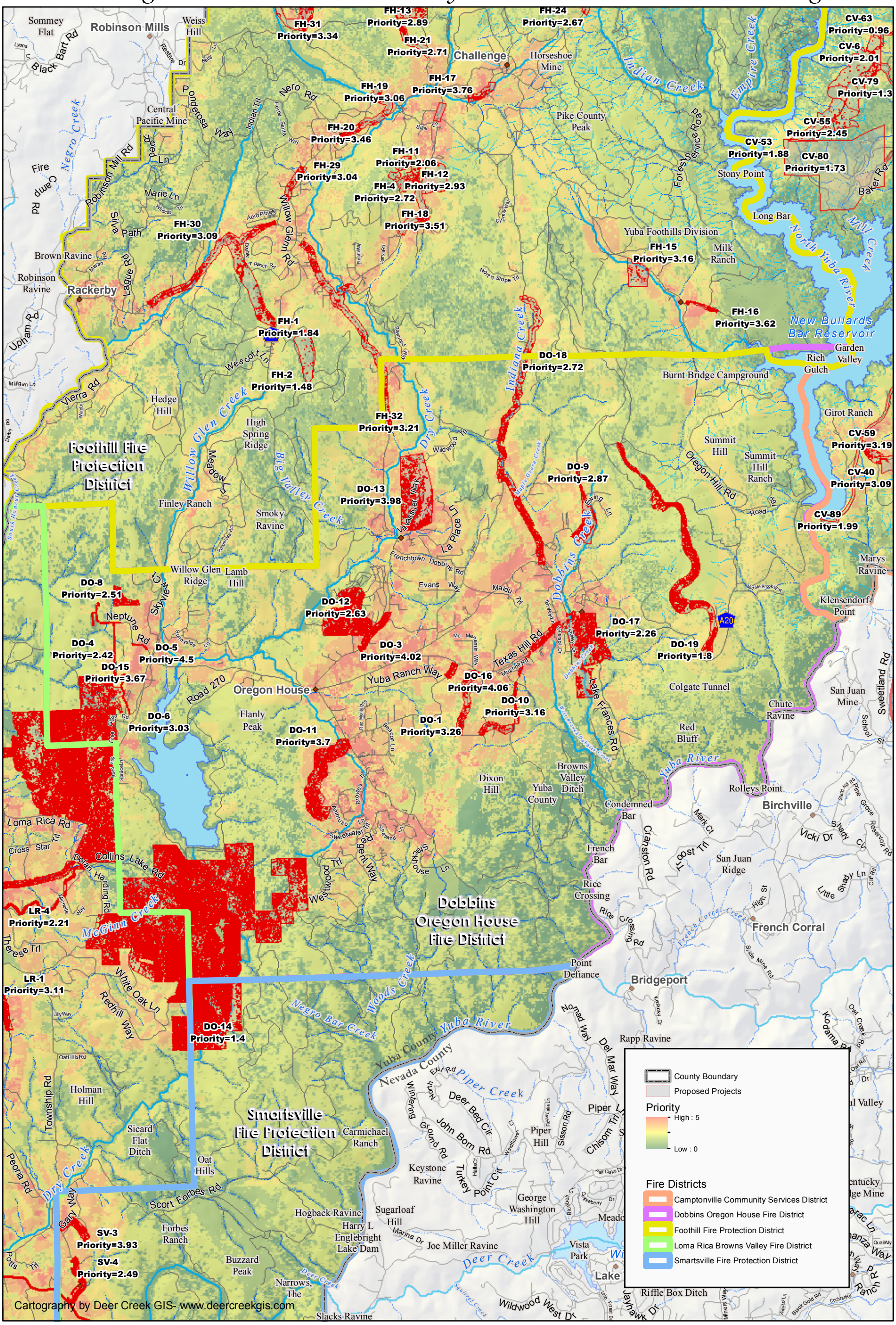

# Yuba Foothills Community Wildfire Protection Plan

## Foothill FPD Project Prioritization

Figure 15

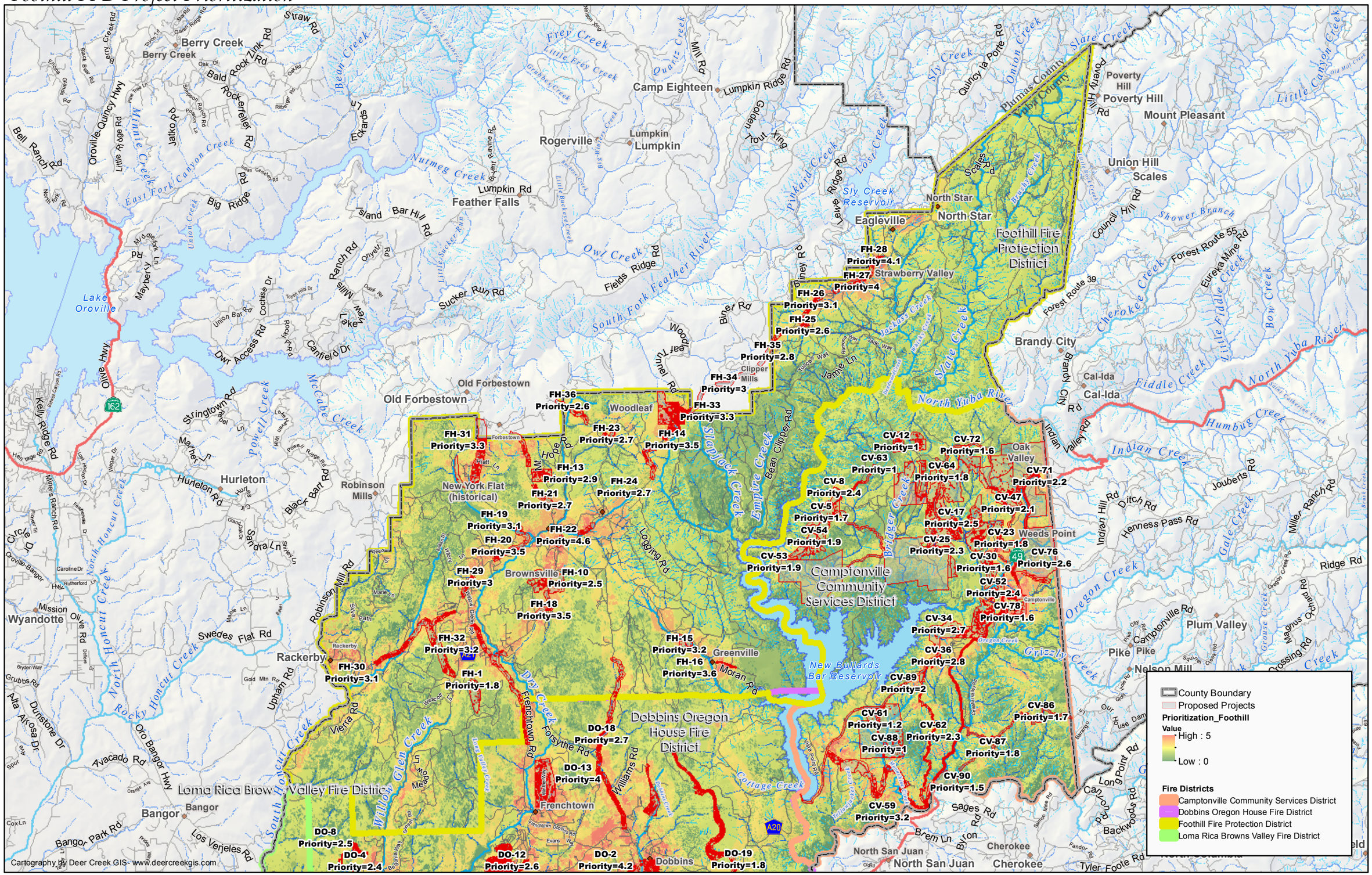

# *Yuba Foothills Community Wildfire Protection Plan*

## *Loma Rica Browns Valley Project Prioritization*

*Figure 16*

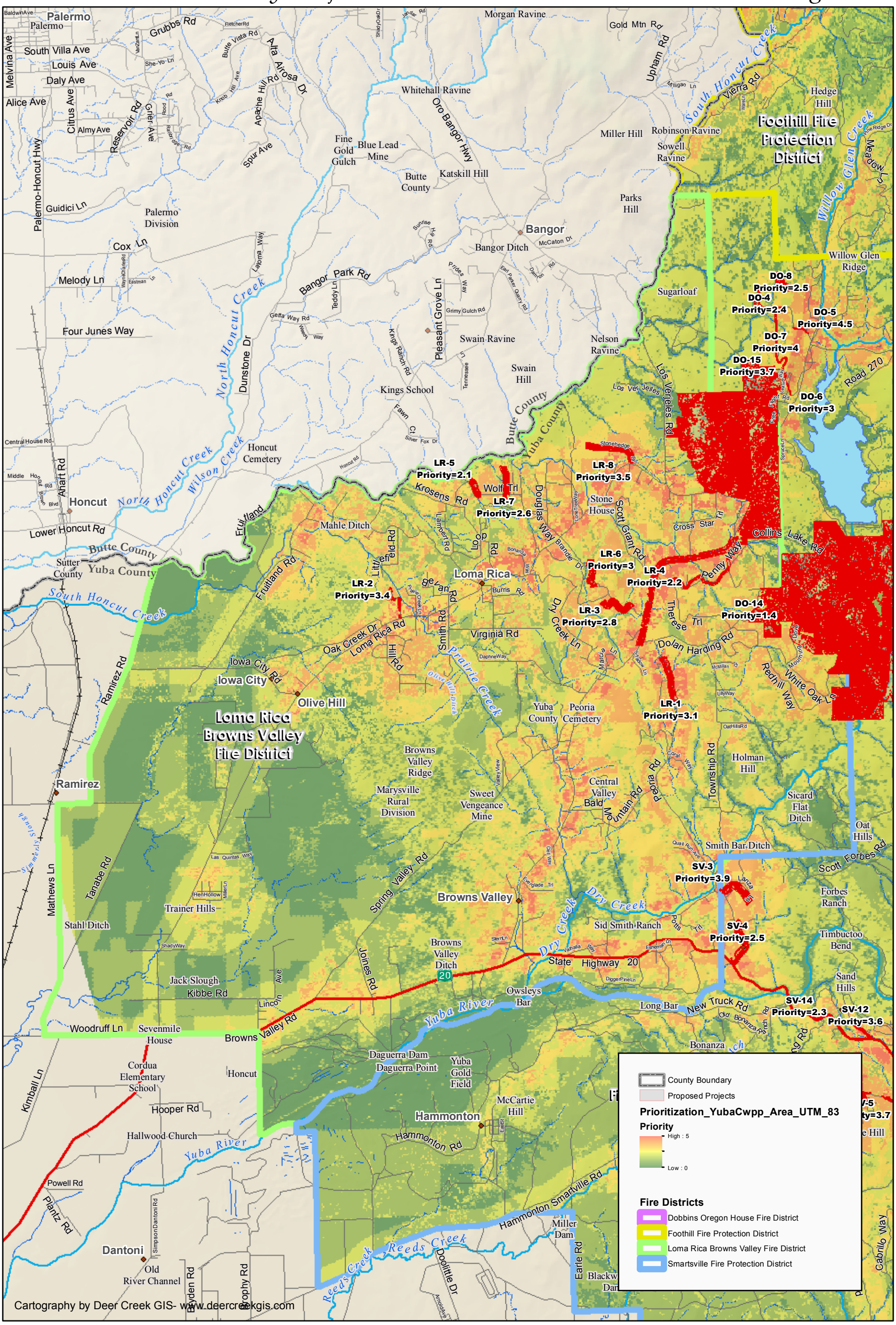

*Yuba Foothills Community Wildfire Protection Plan*

*Smartsville FPD Project Prioritization*

*Figure 17*

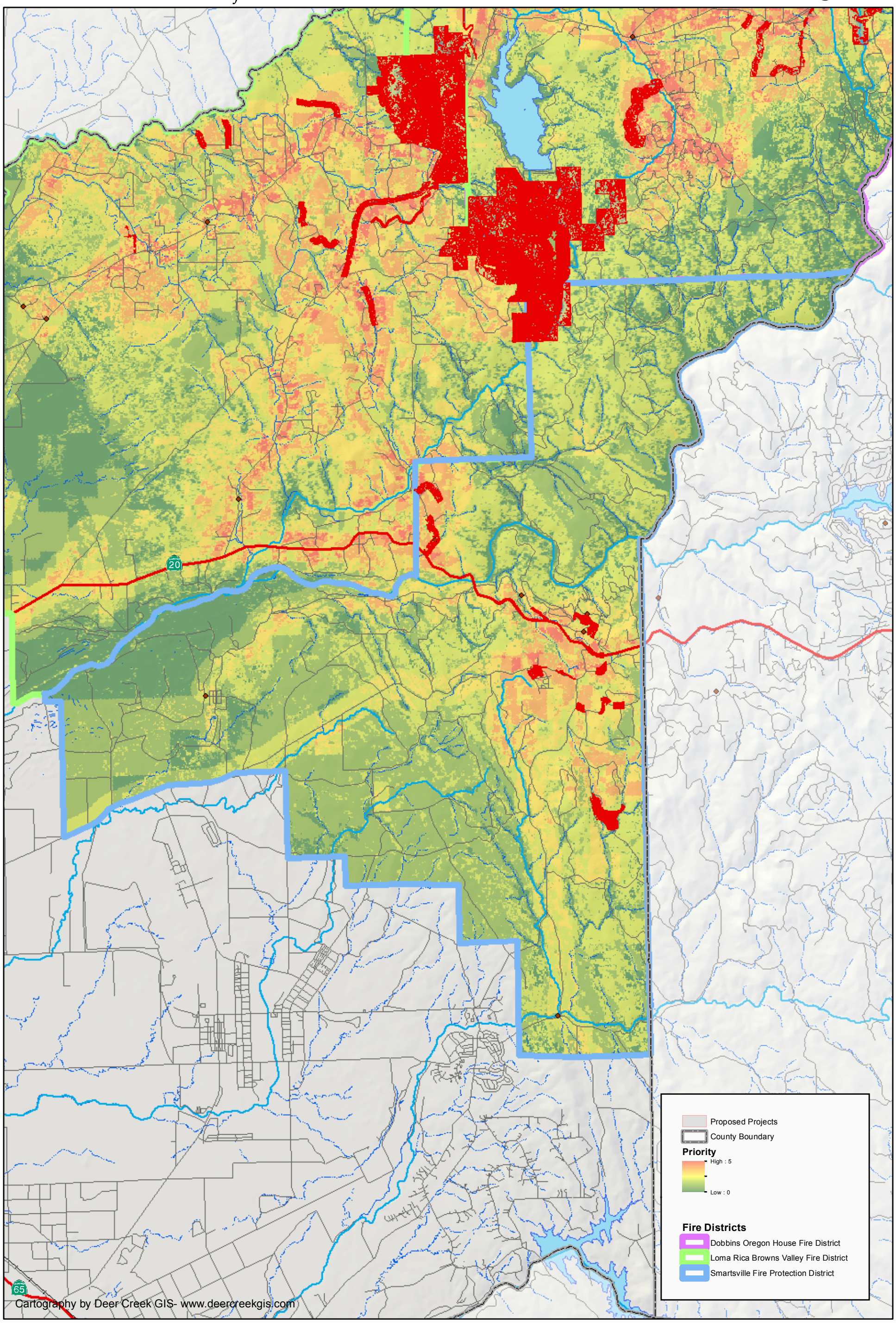


N
W E
S

0 2 4 6
Miles

DEER CREEK GIS

# Yuba Foothills Community Wildfire Protection Plan

## Large Fire History

Figure 18

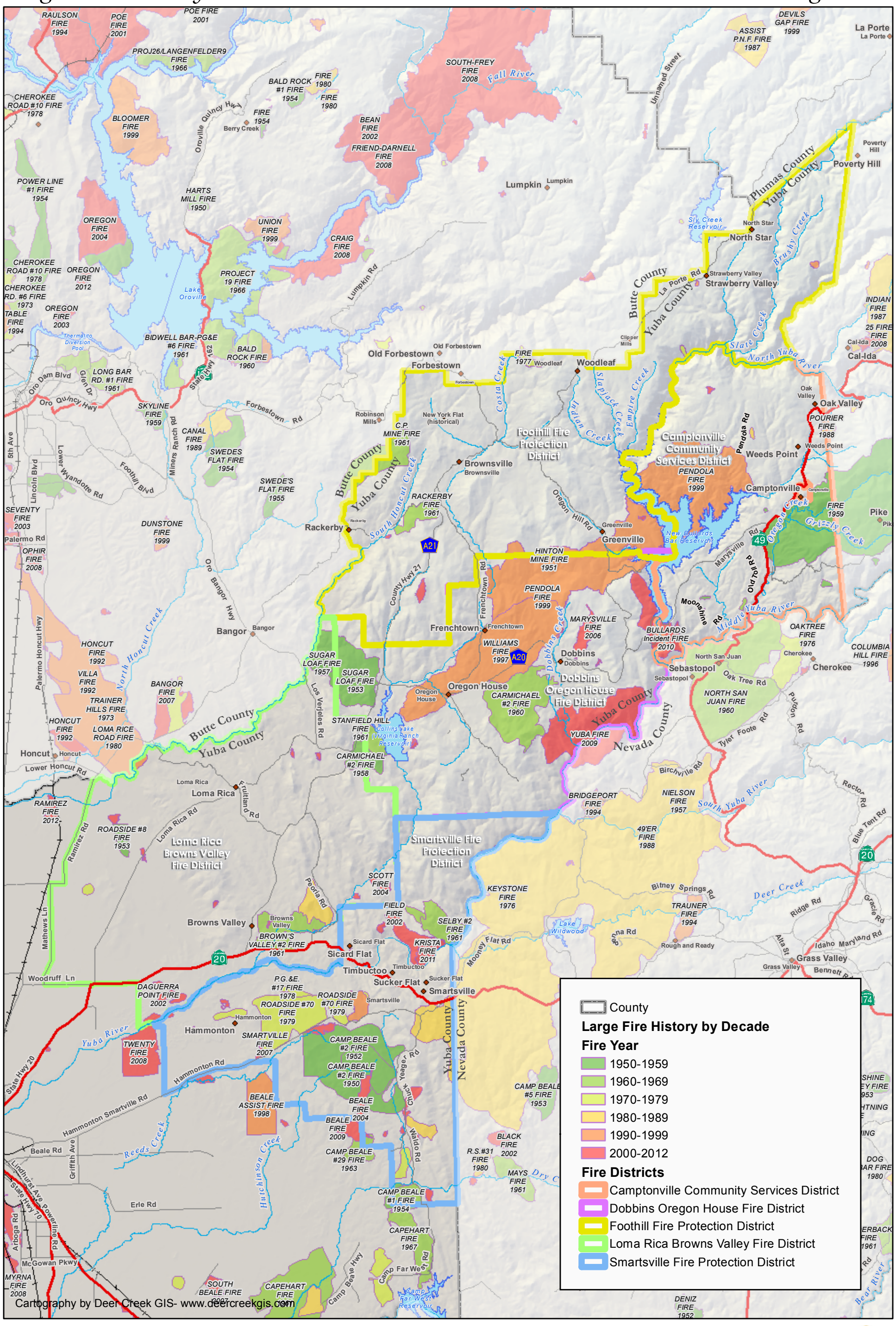

# *Yuba Foothills Community Wildfire Protection Plan*

## *Ignition History 2005-2012*

*Figure 19*

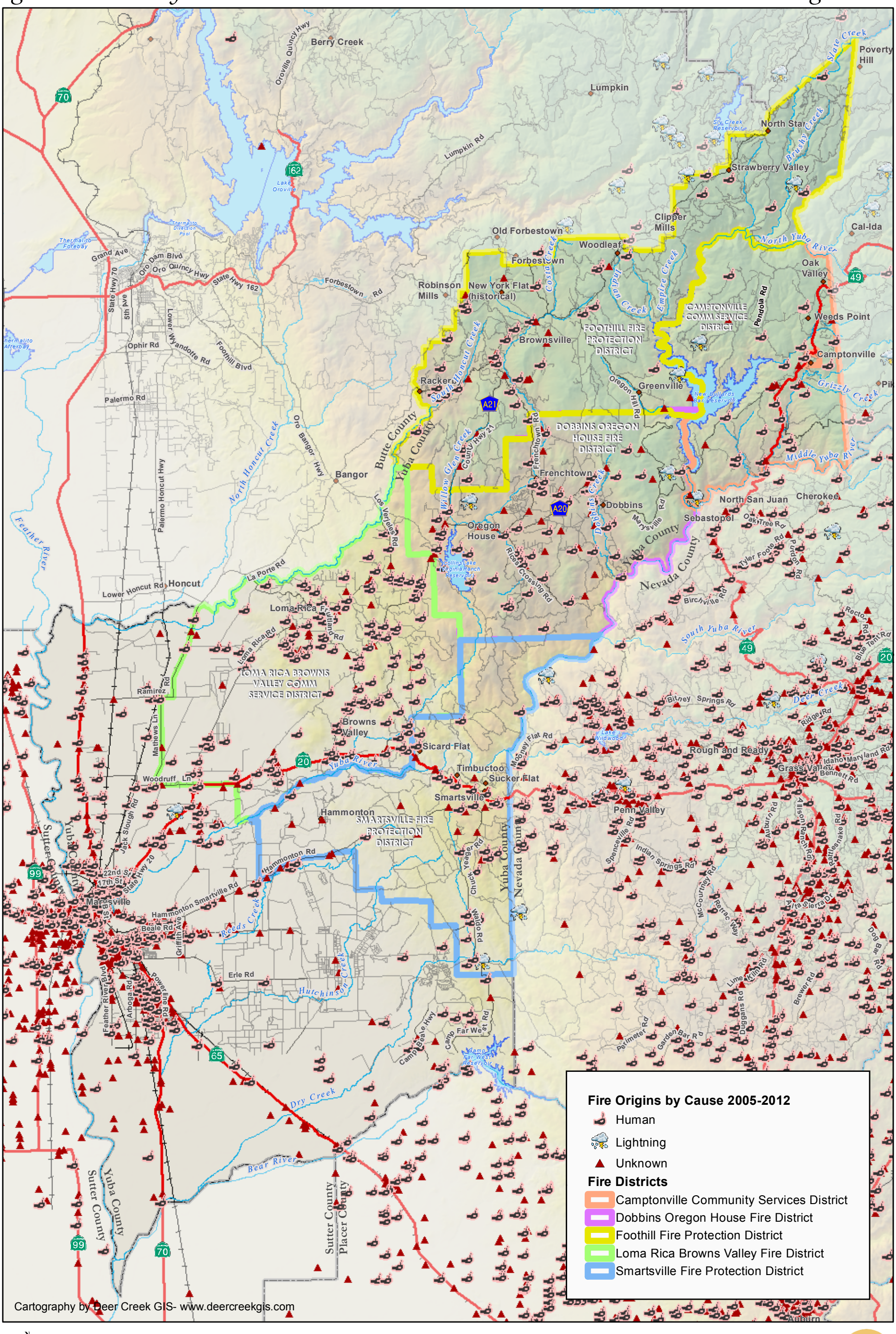

# Yuba Foothills Community Wilfire Protection Plan

## Ingress and Egress Roads

Figure 20

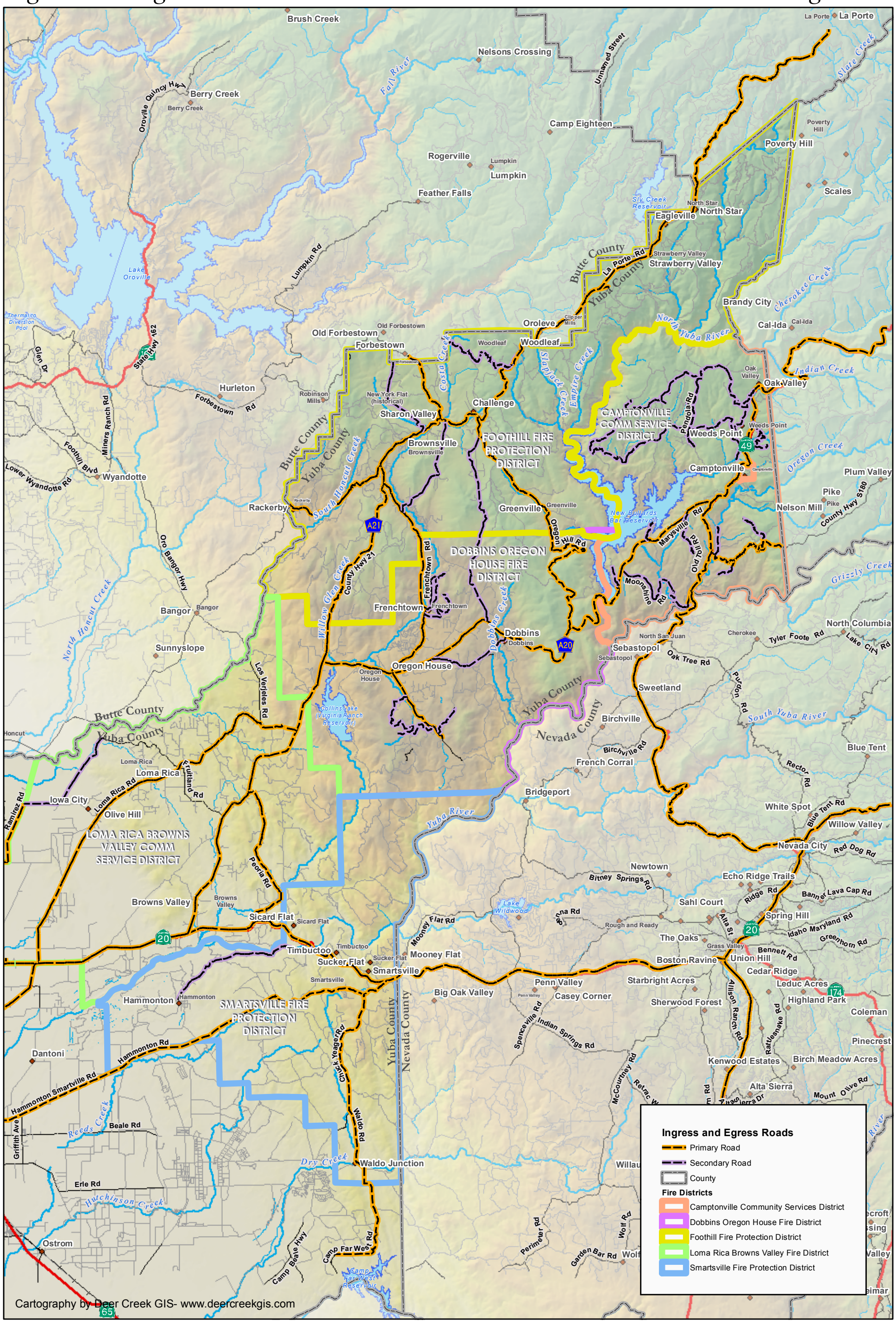

# Yuba Foothills Community Wilfire Protection Plan

## Fire Behavior: Fire Type

Figure 21

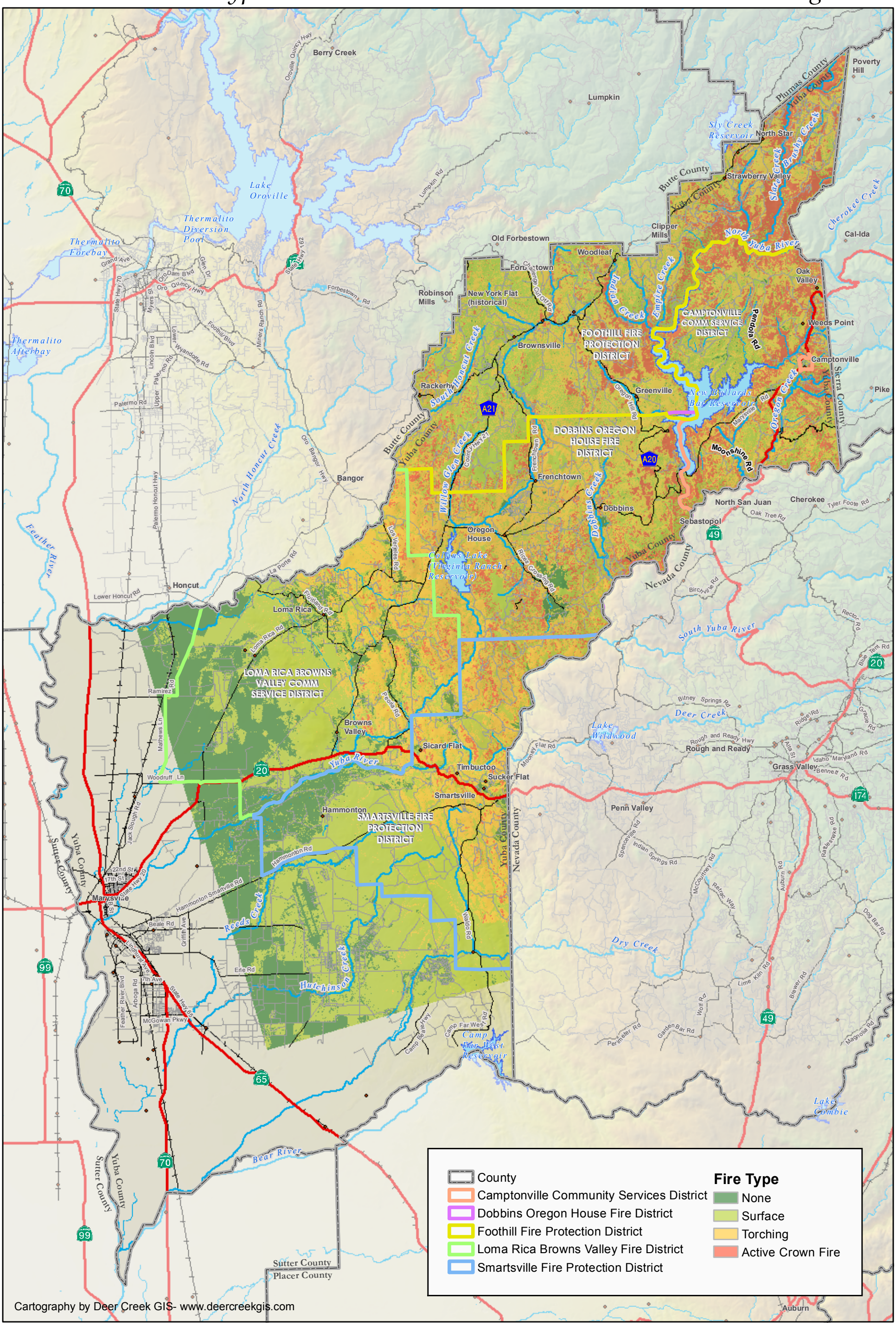

# Yuba Foothills Community Wilfire Protection Plan

## Fire Behavior: Flame Length

Figure 22

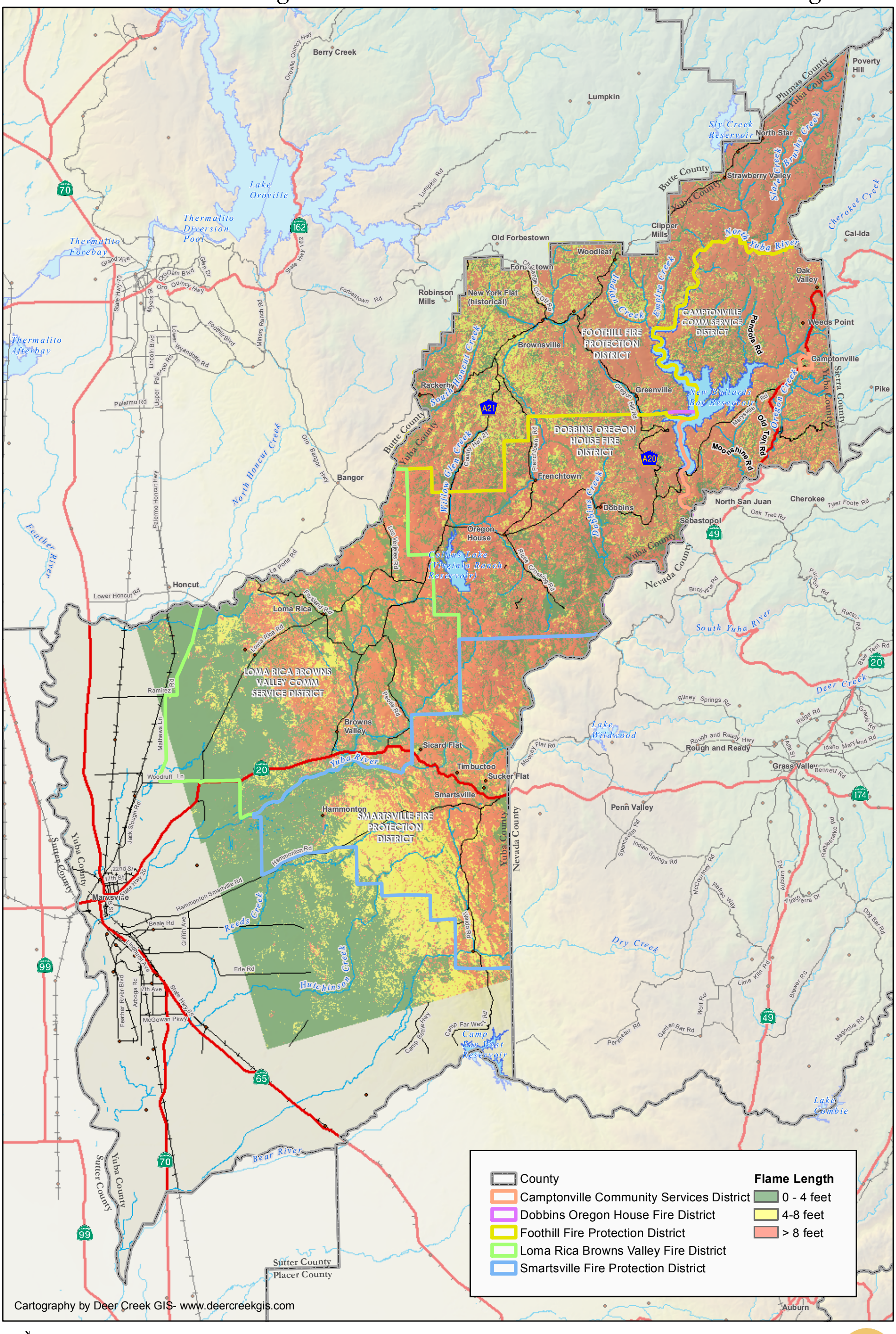

# Yuba Foothills Community Wilfire Protection Plan

## Fire Behavior: Rate of Spread
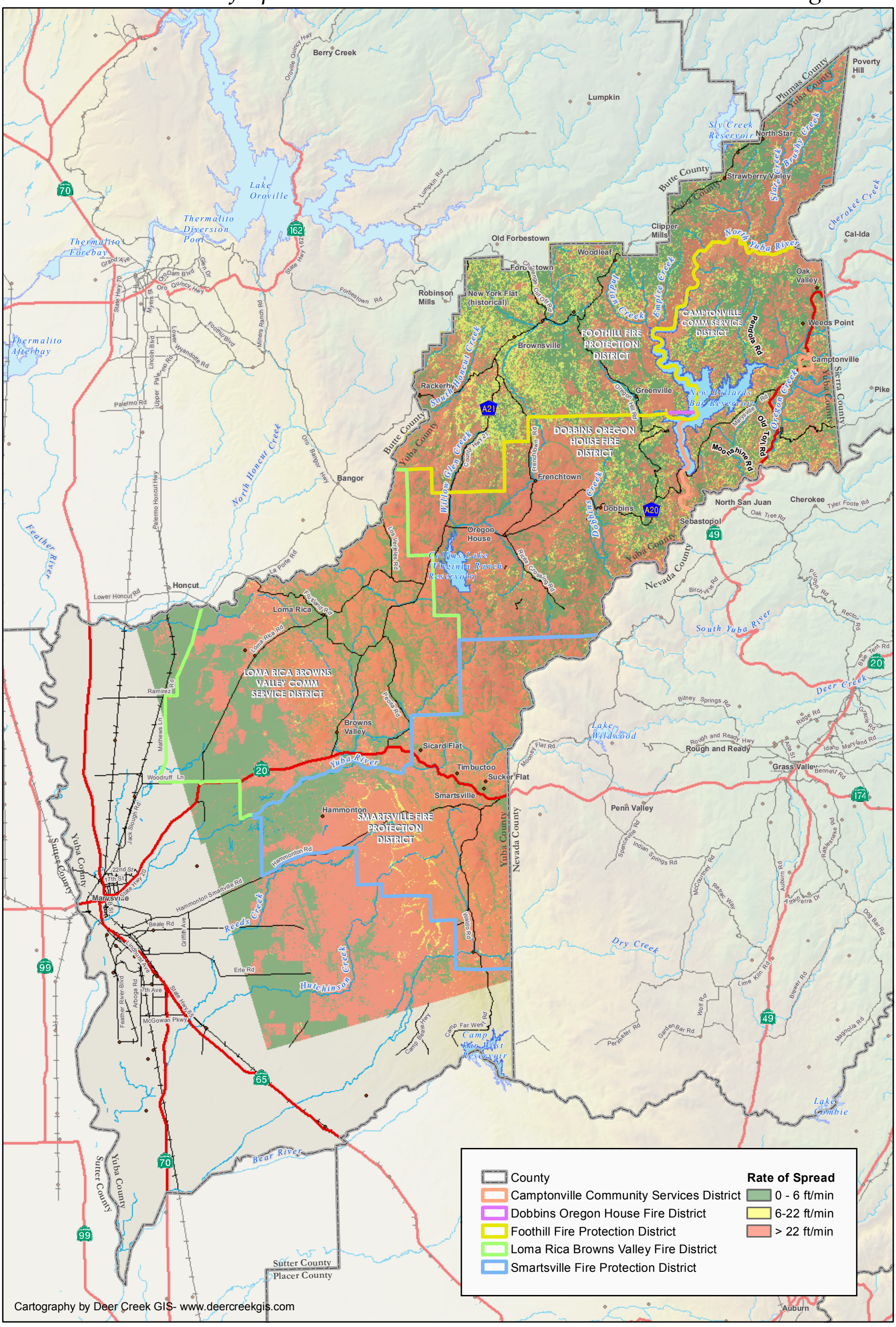
Figure 23